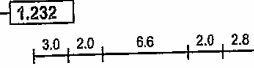


Straßen­daten­bank Sachsen-Anhalt  
**Feldkarte** Amt **150421**

Straße **B 185**

TK 25 **4235** Blatt **043**

nNK 4 2 3 5 0 5 1

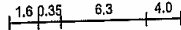


1.232

1.200

1.135 OD

1.129 N-L



1.072

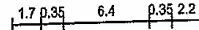
1.005

0.941 KP G/II

0.893 .... Km 056.000

0.800

0.763 KP G/II



0.640

0.631 .... Km 055.738

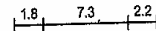
0.631 M

4235540 0

0.600

0.539 KP G/II

0.464 KP G/II

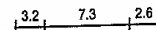


0.423

0.422 KP G/re

0.400

0.328 KP G/II



0.271

0.245 KP G/re

0.227 .... Km 055.328

0.227 E DB

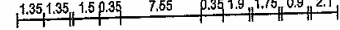
0.200

0.170 .... Km 055.281

0.170 A DB

0.137 KP G/II

0.131 KP G/re



0.081

0.017

0.000 .... Km 055.112

0.000

4235 022

Gr

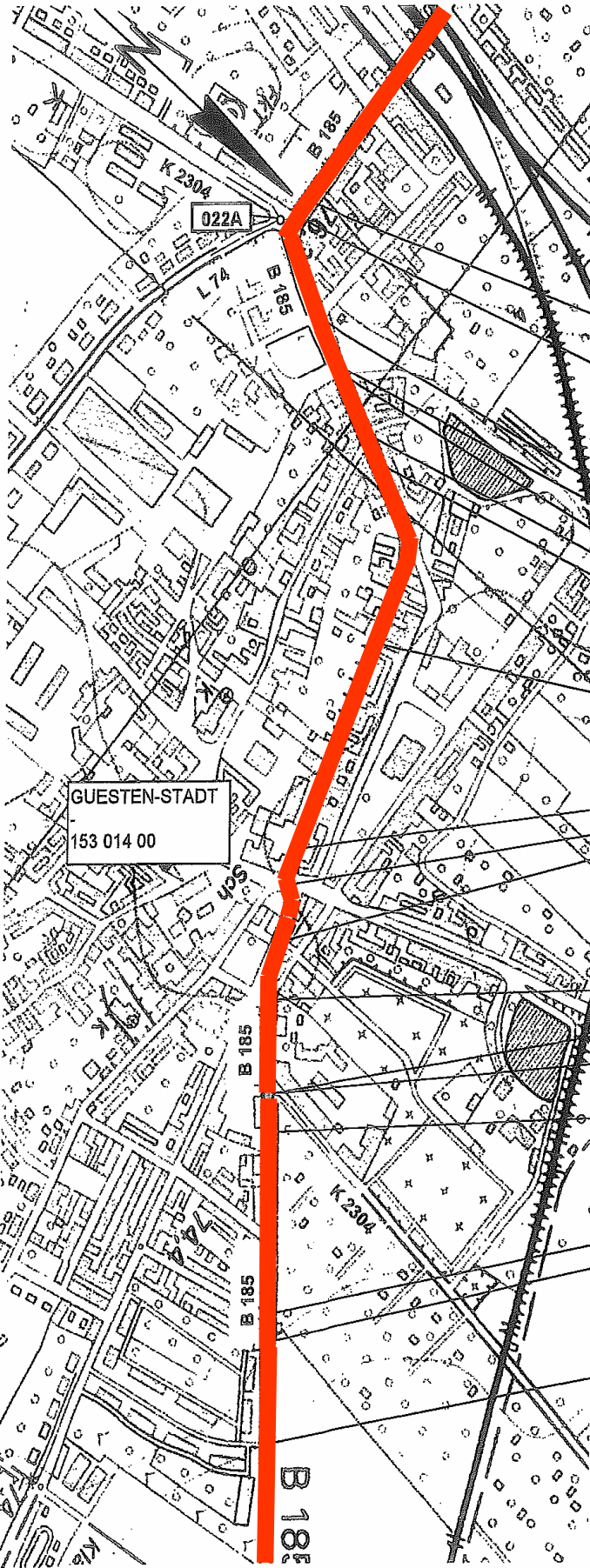
Maßstab 1 : 5000

Stand von: **06 94 11 96**

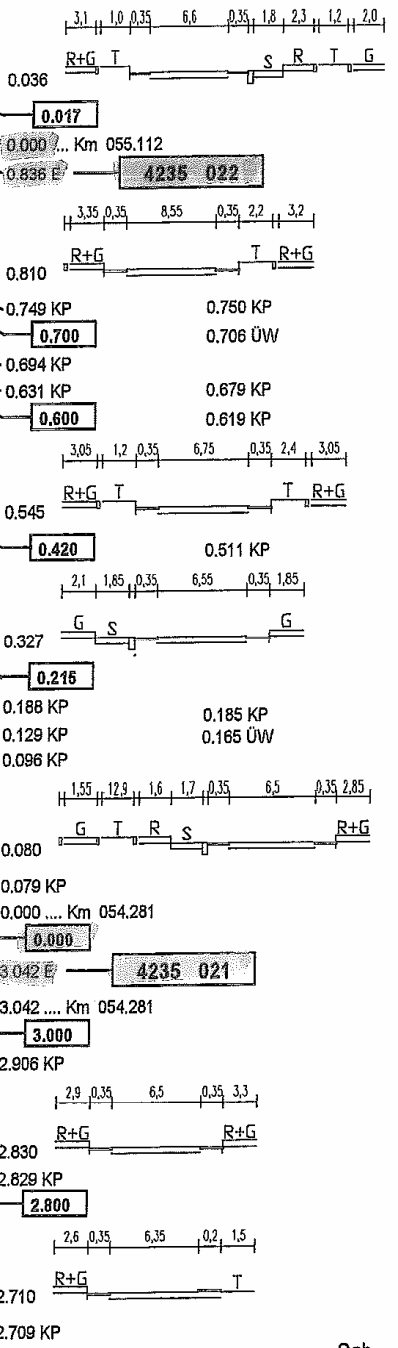
**03 02 06 09**

Von Netzkn. **4235022**

4235-NO

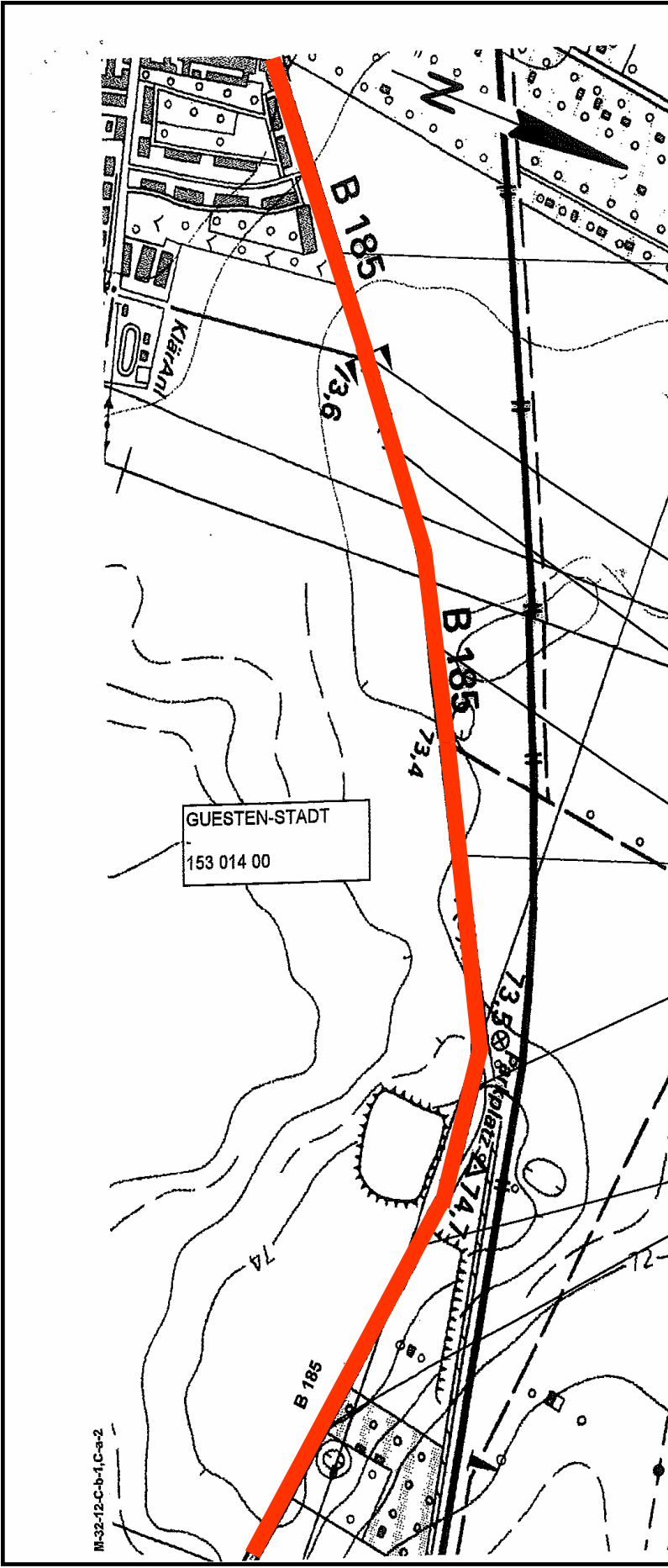


Straßendatenbank Sachsen-Anhalt  
**Feldkarte** Amt **151021**  
 Straße **B 185**  
 TK 25 **4 2 3 5** Blatt **042**  
 nNK 4 2 3 5 0 2 3



Sch  
**Maßstab 1 : 5000**  
 Stand von: **06 94 11 96**  
**03 02**  
 Von Netzkn. **4135020**

013212.Cas2



**Straßendatenbank Sachsen-Anhalt**

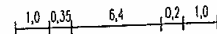
**Feldkarte** Amt **151021**

Straße **B** **185** <sup>Wa</sup> **1**

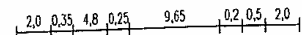
TK 25 **4135** Blatt **041**

nNK 4 2 3 5 0 2 1


2.620



2.618



2.544

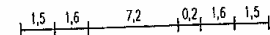


2.543 KP


2.523 OD

2.511 T-L

2.424



2.340



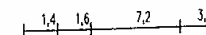
2.228

2.028


1.804 P-R

1.800

1.782 .... Km 053.000

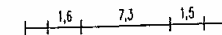


1.742



1.643

1.442



1.310



Sch

**Maßstab 1 : 5000**

Stand von: **06** **94** **11** **96**  
**03** **02**

Von Netzkn. **4135020**

M-32-42-C-b-1,C-a-2

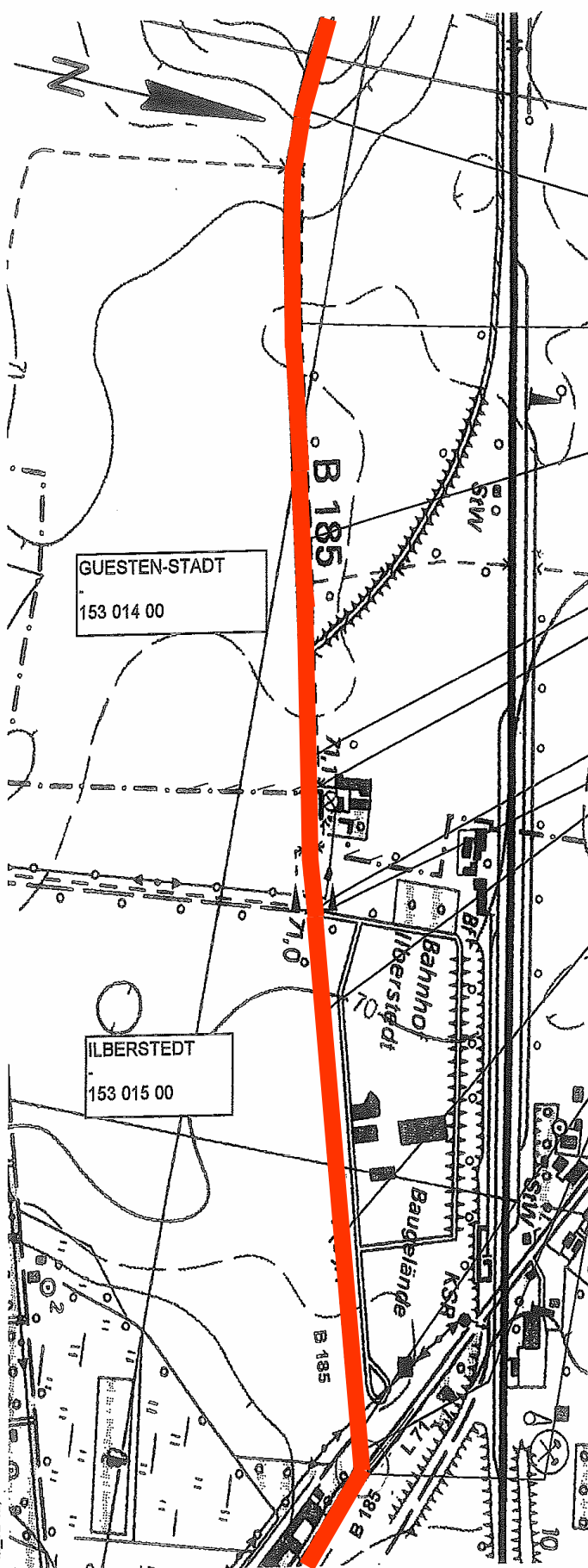
Straßen­daten­bank Sachsen-Anhalt

Feldkarte Amt 151021

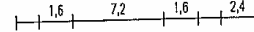
Straße B 185 1

TK 25 4135 Blatt 040


nNK. 4 2 3 5 0 2 1



1.243



1.187



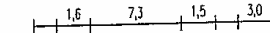
1.043

0.880



0.844

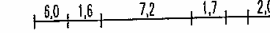
0.783 ... Km 052.000



0.780

0.648

0.628 G



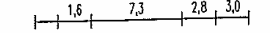
0.566

0.514 OD

0.565 DU Ø060

0.506 KP

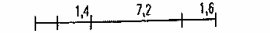
0.406



0.364

0.207

0.039 DU Ø050



0.037

0.023 KP

0.016

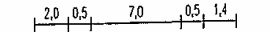
0.000 ... Km 051.199

0.681 E

4135 020

0.681 ... Km 051.199

0.634 KV



0.630

0.610 KV

Sch

Maßstab 1 : 5000

Stand von: 06 94 11 96

12 00 03 02 11 02

Von Netzkn. 4135025

Nr. 32-12.C-b-1

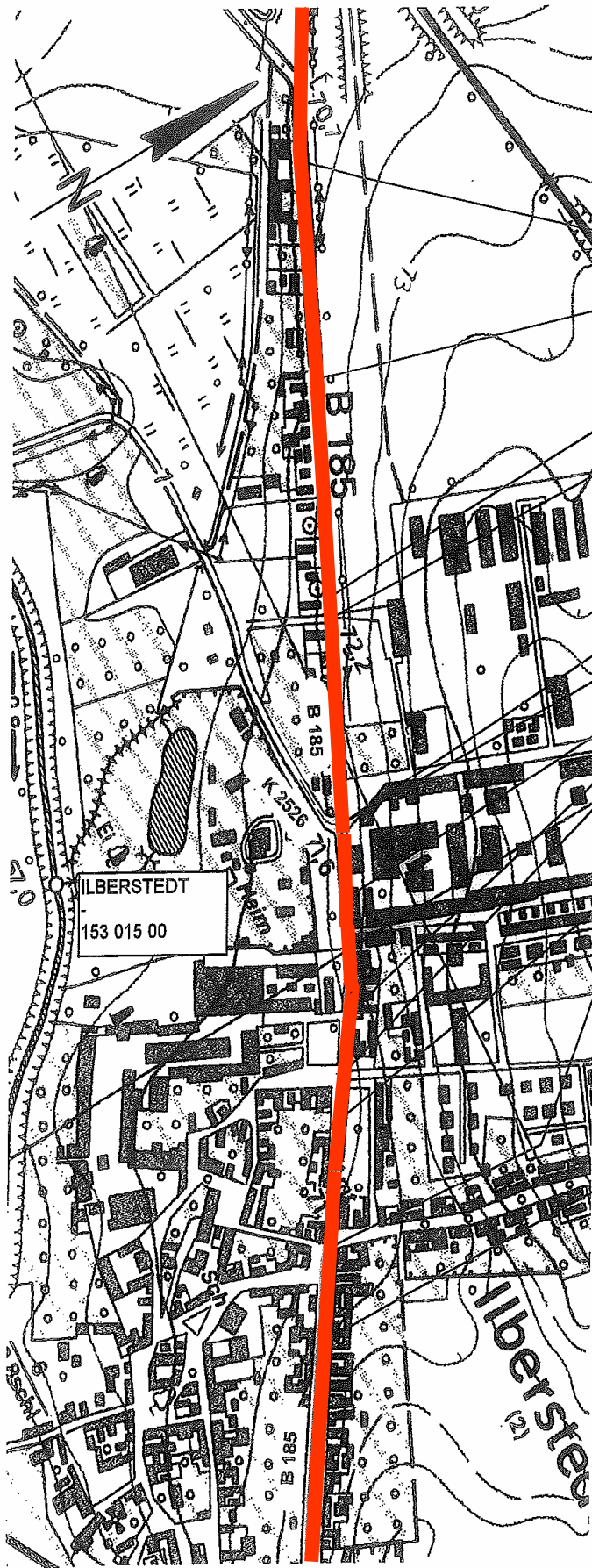
Straßenverkehrsamt Sachsen-Anhalt

Feldkarte Amt 151021

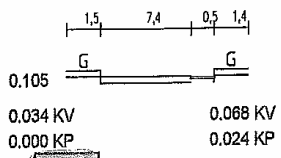
Straße B 185

TK 25 Blatt 039

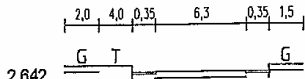
nNK. 4 1 3 6 0 2 0



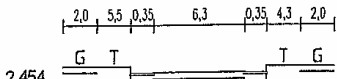
- 0.600
- 0.557 KV
- 0.452 KV
- 0.400
- 0.381 KV
- 0.315 KV
- 0.305 KV
- 0.245 KV
- 0.200
- 0.197 KV
- 0.185 KP
- 0.137 KV
- 0.493 KV
- 0.413 KV
- 0.343 KV
- 0.312 KV
- 0.280 KV
- 0.233 KV
- 0.169 KV



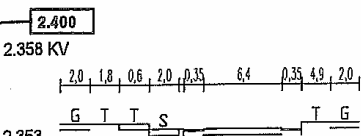
- 0.105
- 0.034 KV
- 0.000 KP
- 0.000
- 2.861 E
- 4135 025
- 2.842 KV
- 2.800
- 2.776 KV
- 2.692 KP
- 2.644 KP
- 2.824 KV
- 2.782 KV
- 2.772 KP
- 2.660 KV



- 2.642
- 2.600
- 2.487 KV
- 2.481 KP
- 2.457 KV
- 2.641 KP
- 2.486 KP
- 2.464 KP



- 2.454
- 2.424 KV
- 2.412
- 2.400
- 2.358 KV
- 2.353
- 2.327 KV
- 2.324 KV
- 2.296 KV
- 2.263 KV



Sch

Maßstab 1 : 5000

Stand von: 06 94 11 96

Von Netzkn. 4236049

Bl-32-12 C-b-1

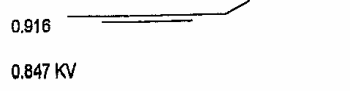
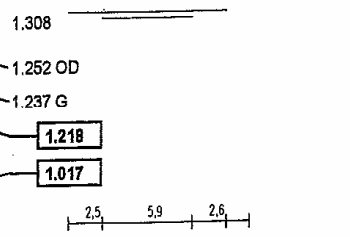
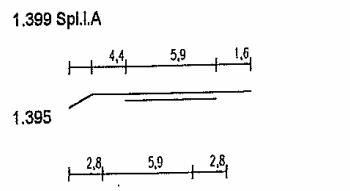
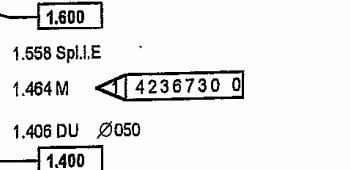
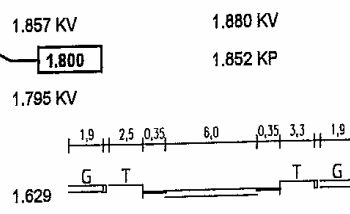
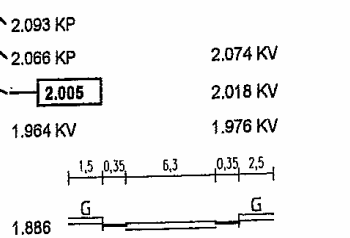
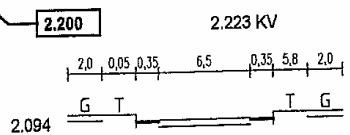
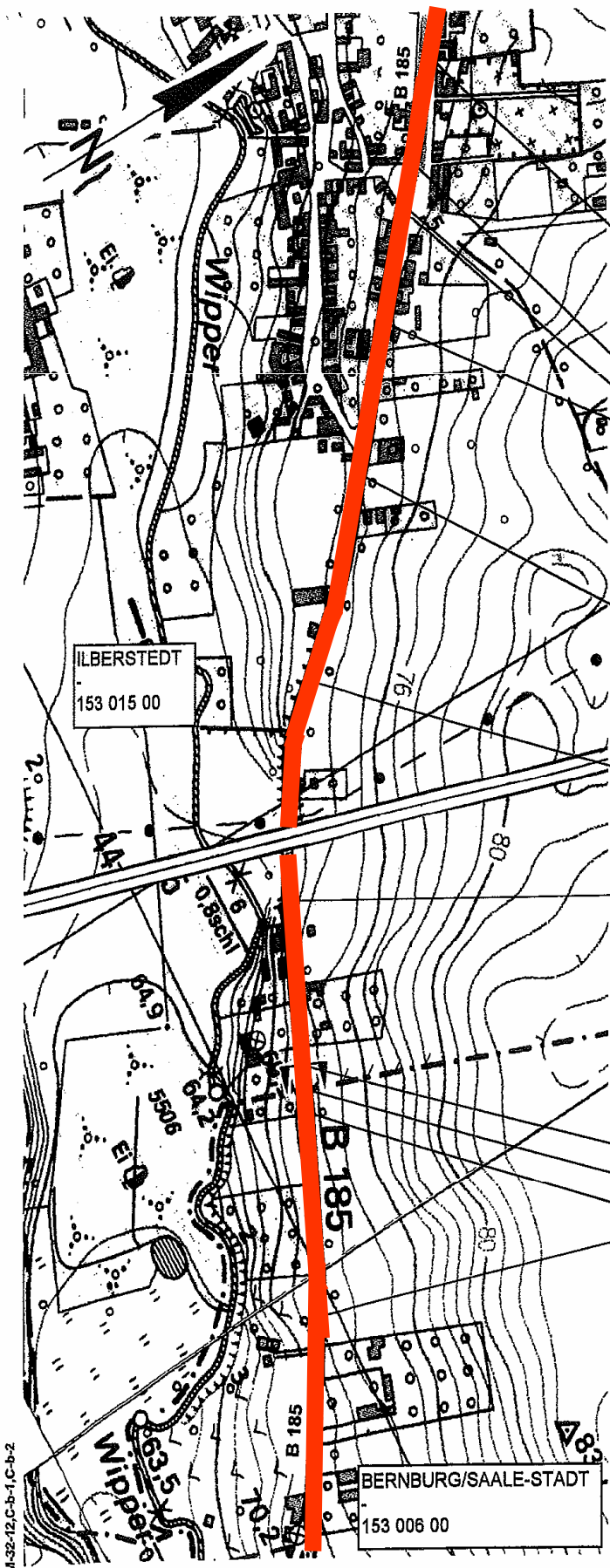
Straßendatenbank Sachsen-Anhalt

Feldkarte Amt **151021**

Straße **B 185**

TK 25 **4 1 3 6** Blatt **038**

nNK. 4 1 3 5 0 2 5



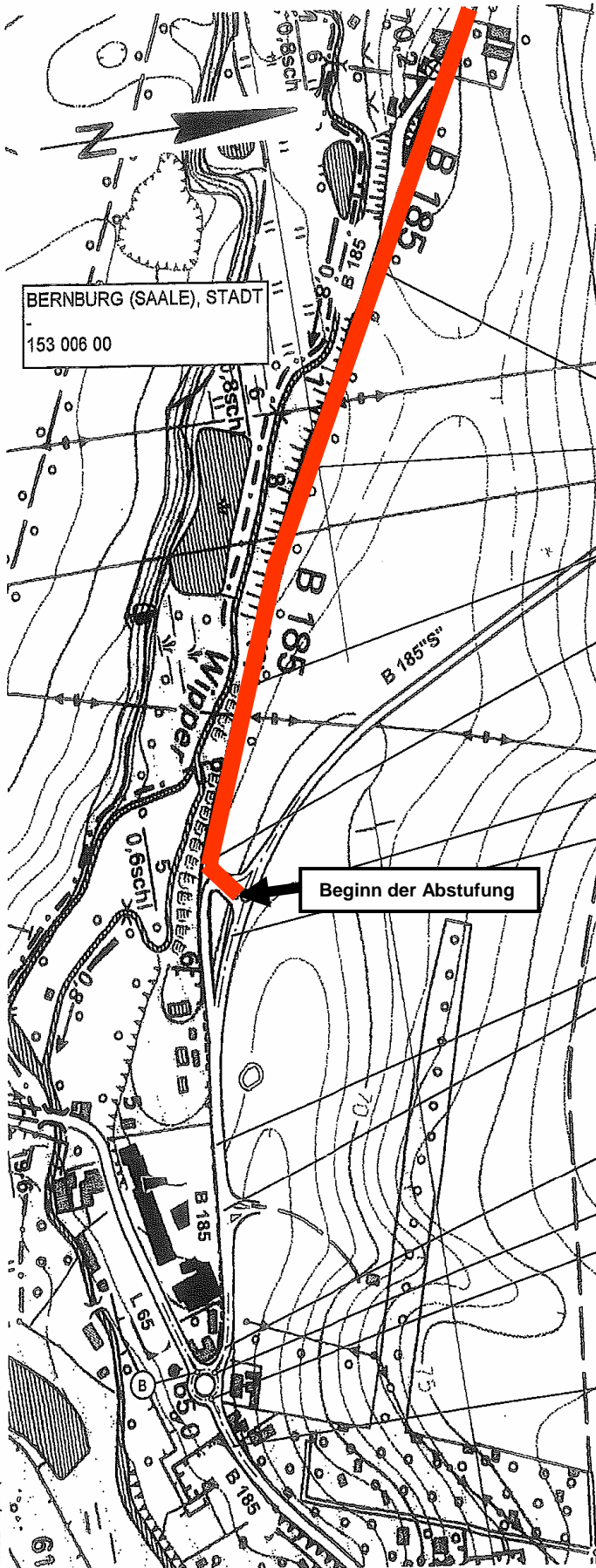
Sch

Maßstab 1 : 5000

Stand von: **06 94 11 96**  
**12 00 11 02**

Von Netzkn. **4236049**

M-32-12.C-b-1.C-b-2



BERNBURG (SAALE), STADT  
153 006 00

Beginn der Abstufung

Straßendatenbank Sachsen-Anhalt  
Feldkarte Amt 150321

Straße B 185  
TK 25 4236 Blatt 037

nNK. 4 1 3 5 0 2 5

- 0.765 DU Ø040
- 0.765 .... Km 048.418
- 0.663
- 0.645 Spl.I.E
- 0.614
- 0.503 KV
- 0.413
- 0.292
- 0.212
- 0.203 KV
- 0.144 Spl.I.A
- 0.141 Spl.I.E
- 0.050
- 0.039 Spl.I.A
- 0.010
- 0.438 E
- 4236 049
- 0.407
- 0.352
- 0.324 DU /RE Ø 030
- 0.217
- 0.217 DU /RE Ø 050
- 0.157 KP
- 0.153 DU /LI Ø050
- 0.150 DU /RE Ø 050
- 0.119
- 0.025
- 0.010 ÜW
- 0.000 A
- 4236 043 A
- 2.952 E
- 4236 043
- 2.942 ÜW
- 2.928
- 2.900

Maßstab 1 : 5000

Stand von: 06 94 11 98  
12 00 11 02 11 05  
Von Netzkn. 4136038

III-32-17.cb2.cb4